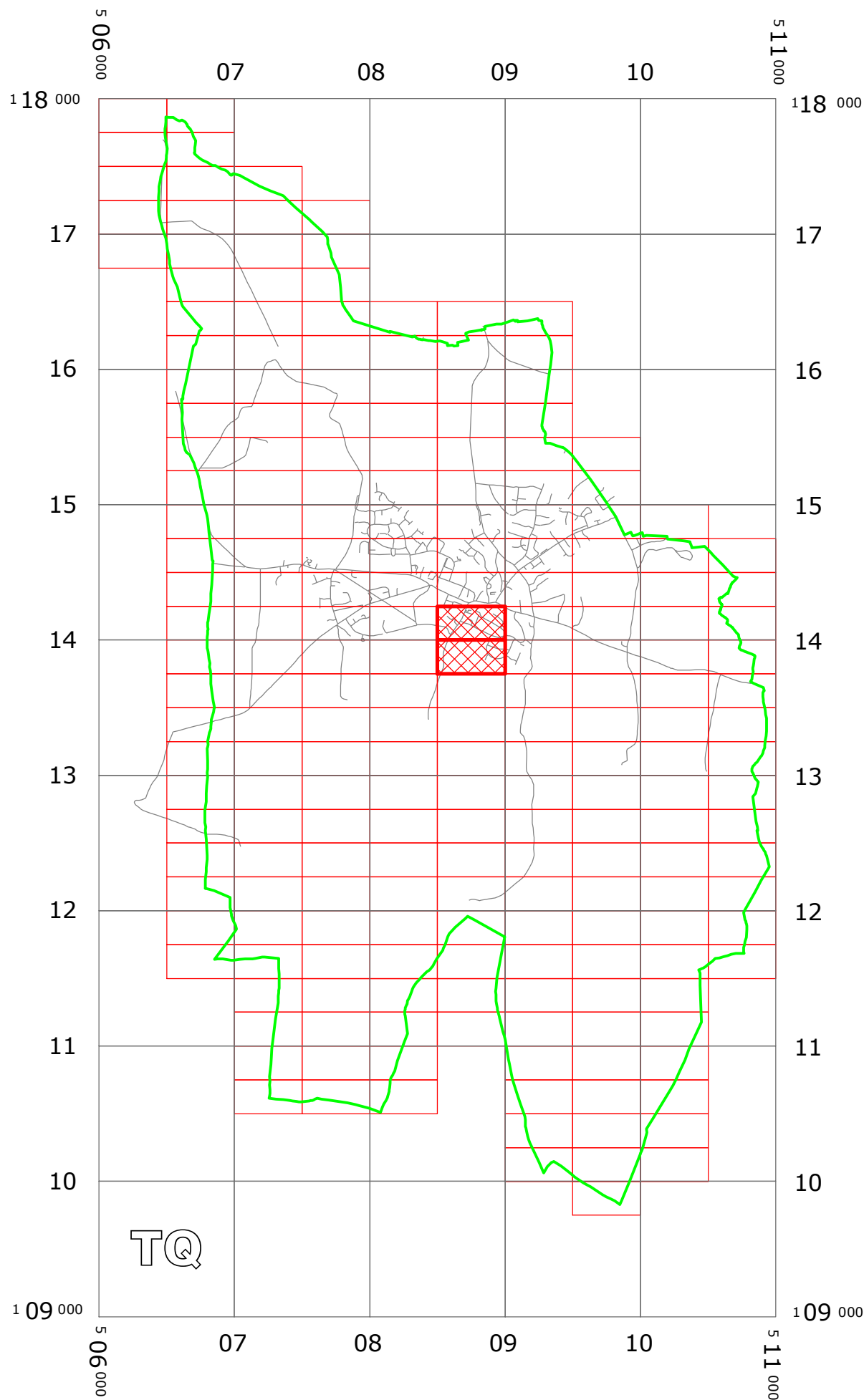


WEST SUSSEX COUNTY COUNCIL
((HORSHAM DISTRICT) (PARKING PLACES AND TRAFFIC REGULATION)
(CONSOLIDATION NO. 2) ORDER 2006)
(GREYFRIARS LANE AMENDMENT) ORDER 2014

STORRINGTON AND SULLINGTON: LOCATION OF WAITING RESTRICTIONS



KEY:

OS TILE GRID

PARKING TILE GRID

LOCATION OF WAITING RESTRICTIONS

PARISH BOUNDARY

ROAD NETWORK



West Sussex County Council
Communities & Infrastructure
The Grange
Tower Street
Chichester
West Sussex
PO19 1RH

WEST SUSSEX COUNTY COUNCIL
((HORSHAM DISTRICT) (PARKING PLACES AND TRAFFIC REGULATION)
(CONSOLIDATION No. 2) ORDER 2006)
(GREYFRIARS LANE AMENDMENT) ORDER 2014

LOCATION OF WAITING RESTRICTIONS

Reproduced from or based upon 2013 Ordnance Survey material with permission of the Controller of HMSO
(c) Crown Copyright reserved. Unauthorised reproduction infringes Crown copyright and may lead to
prosecution or civil proceedings West Sussex County Council Licence No. 100023447



SCALE: 1:40,000
DATE: 20/10/2014




Key for Waiting Restrictions

All areas over which the provision of the orders apply are defined by the shaded areas as shown on the following plans plus a contiguous area not indicated on the plans of verge and/or footway between the carriageway edge and the highway boundary. The plans in this schedule are based upon grid references of the Ordnance Survey National Grid defined by the OSGB 36 triangulation.

Prohibition of waiting at any time

101		check	No waiting at any time
107		pat020	No waiting 8.00am-6.00pm Mon–Sat

Free Limited Waiting

734		usgs637	Waiting limited to 20mins No return within 40mins 8.00am-6.00pm. Mon–Sat
-----	---	---------	---

WEST SUSSEX COUNTY COUNCIL
((HORSHAM DISTRICT) (PARKING PLACES AND TRAFFIC REGULATION)
(CONSOLIDATION NO. 2) ORDER 2006)
(GREYFRIARS LANE AMENDMENT) ORDER 2014

West Sussex County Council in exercise of their powers under Sections 1 (1) 2 (1) and (2), 4 (2), 45, 46, 49 and 53 and Part IV of Schedule 9 of the Road Traffic Regulation Act 1984 "the Act" as amended and of all other enabling powers and after consultation with the chief officer of police in accordance with Part III of Schedule 9 to the Act hereby make the following Order:-

1. This Order shall come into operation on the 20th day of October 2014 and may be cited as "West Sussex County Council ((Horsham District) (Parking Places and Traffic Regulation) (Consolidation No. 2) Order 2006) (Greyfriars Lane Amendment) Order 2014."
2. The "West Sussex County Council (Horsham District) (Parking Places and Traffic Regulation) (Consolidation No.2) Order 2006" is hereby amended by the deletion from it of the plan specified in the First Schedule to this Order, the substitution of the plan attached in the Second Schedule to this Order and the insertion of the plan attached in the Third Schedule to this Order.

FIRST SCHEDULE
Plan number to be revoked

TQ0814SES (Issue No. 4)

SECOND SCHEDULE
Plan to be substituted
(as attached)


TQ0814SES (Issue No. 5)


THIRD SCHEDULE
Plan to be inserted
(as attached)


TQ0813NEN (Issue No. 1)

The COMMON SEAL of WEST SUSSEX)
COUNTY COUNCIL was hereto affixed)
the FOURTEENTH day of OCTOBER 2014)
in the presence of) (L.S.)
)
)
)
)
)


Authorised Signatory



I HEREBY CERTIFY THIS TO
BE A TRUE COPY OF THE
ORIGINAL DOCUMENT

.....
Authorised Officer
WEST SUSSEX COUNTY COUNCIL


Officer for DELEGATED AUTHORITY



West Sussex County Council
Highways & Transport
The Grange
Tower Street
Chichester
West Sussex
PO19 1RH

HORSHAM DISTRICT:STORRINGTON AND SULLINGTON
WAITING RESTRICTIONS

Reproduced from or based upon 2013 Ordnance Survey material with permission of the Controller of HMSO (c) Crown Copyright reserved.
Unauthorised reproduction infringes Crown copyright and may lead to prosecution or civil proceedings West Sussex County Council Licence No. 100023447

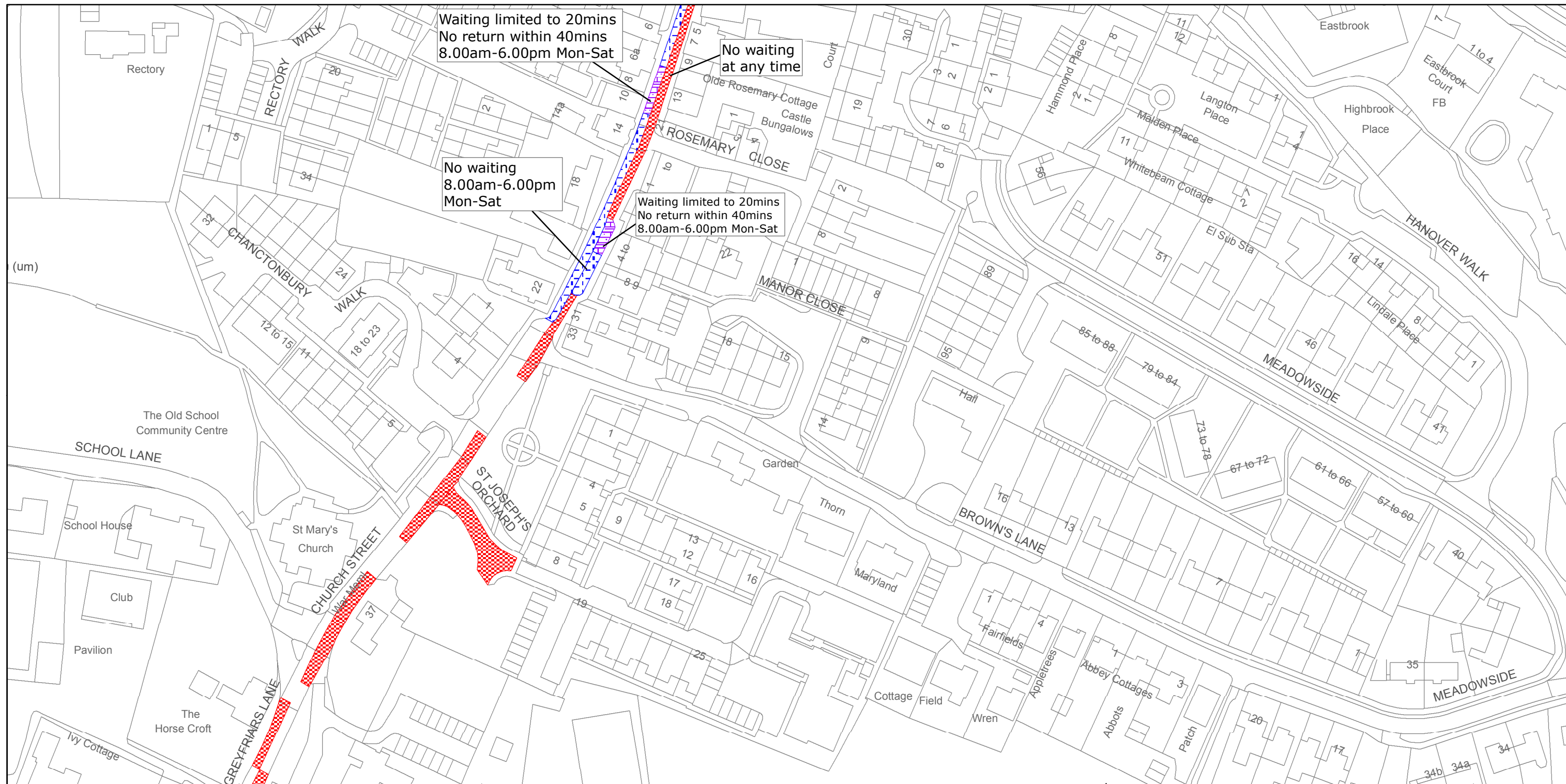
TILE REF NO:
TQ0813NEN

SHEET ISSUE NO 1
SHEET ACTIVE FROM - 20/10/2014



SCALE:
1:1250

at A3 size



West Sussex County Council
Highways & Transport
The Grange
Tower Street
Chichester
West Sussex
PO19 1RH

HORSHAM DISTRICT:STORRINGTON AND SULLINGTON

WAITING RESTRICTIONS

Reproduced from or based upon 2013 Ordnance Survey material with permission of the Controller of HMSO (c) Crown Copyright reserved.
Unauthorised reproduction infringes Crown copyright and may lead to prosecution or civil proceedings West Sussex County Council Licence No. 100023447

TILE REF NO: TQ0814SES

SHEET ISSUE NO 5
SHEET ACTIVE FROM - 20/10/2014



SCALE:
1:1250
at A3 size